

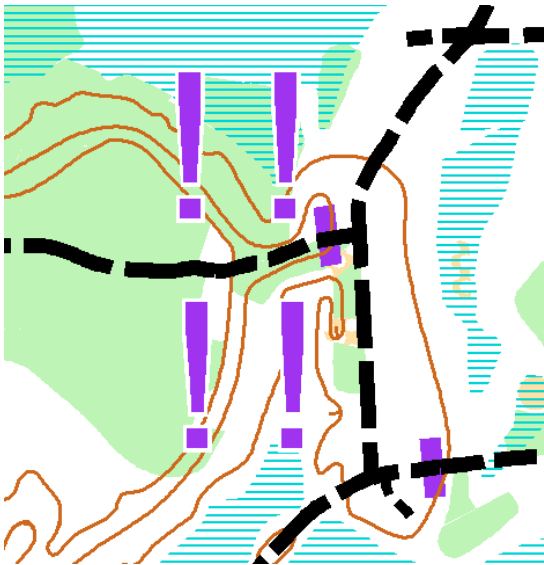
Competition info

START INFO

In all of the disciplines the pre-start is 2 min and maps can be taken 1 min before the start.

MIDDLE DISTANCE

DANGEROUS PLACE!!! THERE'S A CHAIN CROSSING THE ROAD ON THE BOTTOM OF THE HILL!!! It is marked with two exclamation marks on the map

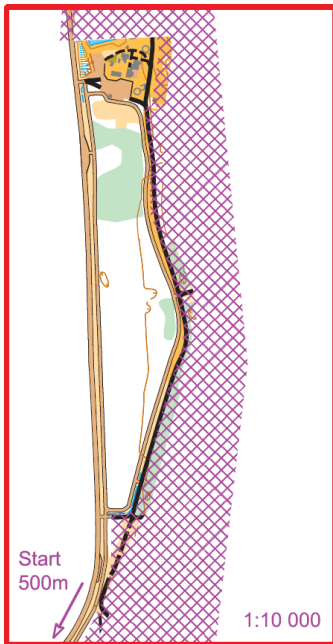


BOARDWALKS are marked with a narrow and poorly rideable track symbol and with exclamation marks:



WARM-UP AREA is only the pedestrian road circle and the pedestrian road to the start. It is not allowed to go to the competition terrain, including using the gravel road that goes through the competition center.

Participants will get a map from the competition center with a path to the warm-up area.



EMBARGOED AREA

It's not allowed to go to the field that's on the left-hand side of the start! It's also not allowed to ride on the edge of that field. The field is marked with an embargoed area symbol.

MAP EXCHANGE

IN ALL OF THE CLASSES there will be a map exchange. Competitor will get 2 maps that are stapled together. Map size is 27x30cm.

RADIO POINTS:

Radio 1: In all of the classes 2,2km

Radio 2: In all of the classes in the competition center on $\frac{1}{2}$ - $\frac{2}{3}$ of the course

Radio 3: MW21; MW40; M20; M50 3-5 min before the finish

FINISH

The distance from the last point to the finish line is 200m. Finish is not marked on the map.

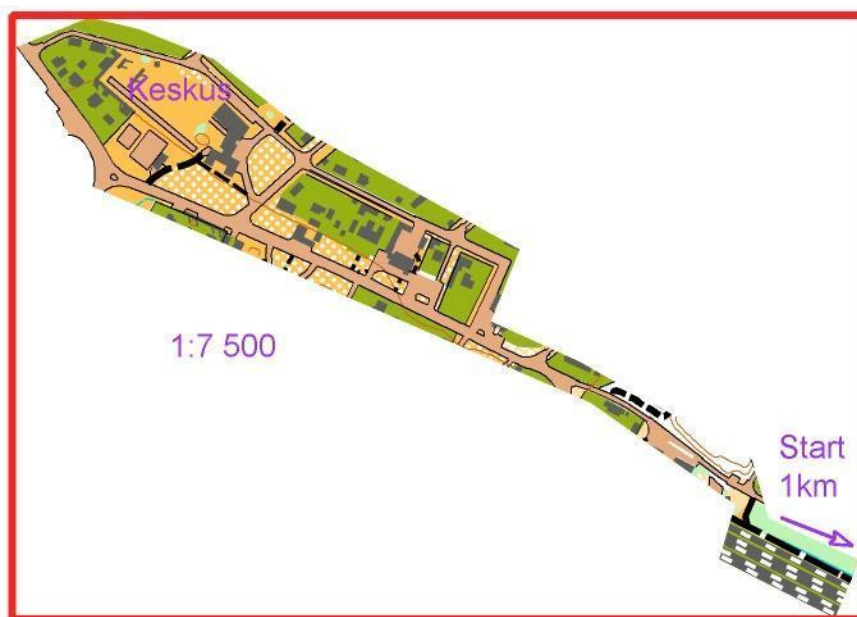
SPRINT

SPRINT IS DANGEROUS AS ALWAYS!

START QUARANTINE

By 18:00 (first start) all competitors must be in the warm-up area. Warm-up area is a 1km long forest road and its continuation along the railway. Participants will get a map from the competition center with a path to the warm-up area. It's only allowed to move to the warm-up area by the mapped area. In case of exiting this area, the competitor will be disqualified.

Route to the warm-up area:



Clothes that are left to the start will be transported to the competition center after the starts.

Map size is 39x21cm.

RADIO POINTS

Radio 1: Classes MW21, MW20, M40, M50, M17

Radio 2: about 5 min before the finish in classes: MW21, M20, MW17, M60

FINISH

Finish is on the side of the parking lot. Last control point and the course to the finish line is up for familiarization before the start. Finish and the course from the last point to the finish line is not marked on the map.

LONG DISTANCE

BOARDWALKS are marked with a narrow and poorly rideable track symbol and with exclamation marks:



WARM-UP AREA

Warm-up area is the gravel road to the start and a pedestrian road circle.

MAP EXCHANGE

In all of the classes, except W50 and W60 there will be a map exchange. From the start, competitors will get 2 maps that are stapled together. Map size is 31x33cm.

FINISH

The distance from the last control point to the finish line is 230m. Finish is not marked on the map.

RADIO POINTS

Radio 1: On about $\frac{1}{3}$ of the course in classes MW21, MW40, MW20, MW17, M50, M60

Radio 2: On about $\frac{2}{3}$ of the course in classes MW21, MW40, MW20, MW17, M50, M60

Radio 3: About 5-10 min before the finish in classes MW21, MW40, MW20, MW17, M50, M60